



Document 06-2879

Book 2 Page 461 Type 06 023 Pages 1

Date 7/24/2006 Time 11:28 AM

Rec Amt \$7.00

ARLENE SCHAUF, RECORDER
JACKSON COUNTY IOWA

SLSI 9-90

UNITED STATES PUBLIC LAND SURVEY CORNER CERTIFICATE
OFLand Survey Monuments situated in Section 9, Township 85 N, Range 5 E, of the Fifth Principal Meridian, JACKSON County, Iowa.Previously recorded in N/A, in JACKSON County Recorder's Office.

(Show reason for preparing this certificate, the evidence and detailed procedures used in establishing the corner positions and monumentation found or placed.)

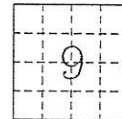
Monument Description and Remarks: E 1/4 COR. SEC. 9. 8" SQ. CONCRETE MONUMENT FOUND IN LINE WITH ANCIENT FENCE LINES EAST, WEST AND SOUTH.

PLAT OF SURVEY FOR BRIAN REED

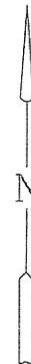
PROJECT NO. 04-06-470

PLAN - VIEW

(Show a minimum of three reference ties to durable physical objects, relevant monuments and physical conditions that will enable recovery of the corner.)

E 1/4 COR. SEC. 9
8" SQ. CONC. MONU. FOUND
REF ;
8.90' - W, P-K SPIKE IN WOOD FENCE POST
0.45' - N, X SPIKE IN WOOD FENCE POST
0.35' - S, P-K SPIKE IN WOOD FENCE POSTSW COR. SEC. 22
5/8" ROUND IRON ROD STAKE
FOUND PER COR. CERT. AT
AT BOOK 1 PAGE 310

2679.67'




I hereby certify that this land surveying document was prepared and the related survey work was performed by me or under my direct personal supervision and that I am a duly licensed land surveyor under the laws of the State of Iowa.

Harry J. Goddard Date July 27, 2006My license is subject to renewal on Dec. 31, 2006
License No. 15524

List Corners to be Indexed

Corners	Section	Twp	Range
E 1/4 COR.	9	85 N	5 E



Only those copies of this page signed in red color and displaying surveyors original

Seal are to be considered certified official copies.
(Iowa Admin. Code 193C-1.30)