Sec. 11

LAND CORNER SURVEY
T-85-N R-3&4-W

MADE FOR
IOWA STATE HIGHWAY COMMISSION FOR PURPOSE OF R.O.W. DESCRIPTIONS ON IOWA PRIMARY ROAD NO. 62 NORTHEAST FROM THE TOWN OF ANDREW TO THE TOWN OF BELLEVUE.

MADE BY
JOHN D. FRANKLIN R. L. S. NO. 2051
JACKSON COUNTY F-144

JULY THRU SEPT 1958

ALL DISTANCES WERE CAREFULLY MEASURED AND MAY NOT AGREE WITH ROAD SURVEY STATIONING.
FOR COMPLETE INFORMATION ON THIS SURVEY, SEE FIELD NOTES ON FILE IN AMES OFFICE.

I, HEREBY CERTIFY THAT THIS PLAT IS A TRUE REPRESENTATION OF A SURVEY MADE BY ME, ASSISTED BY JAMES D. FRANKLIN, R. F. POPELKA, R. H. JANSS, W. M. MYERS, L. R. MC GUIRE, AND R. P. VAN HORBECK, ALL DULY SWORN, AND IS CORRECT TO THE BEST OF MY KNOWLEDGE.

SIGNED November 21, 1958

JOHN D. FRANKLIN R. L. S. NO. 2051

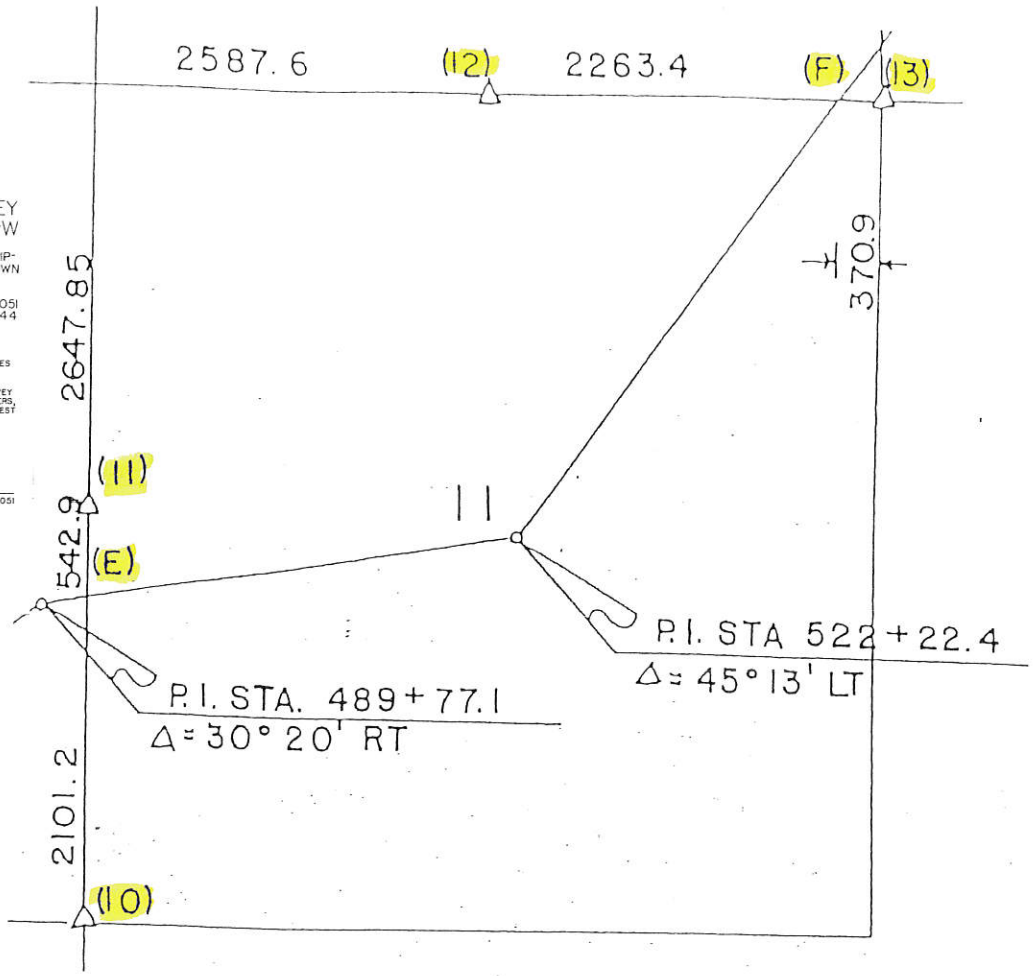

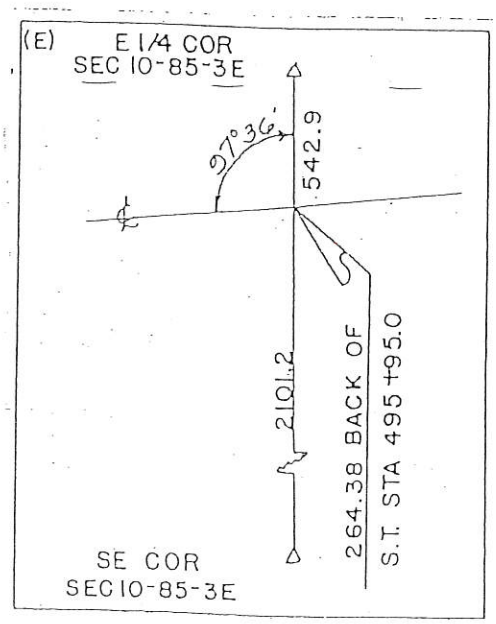

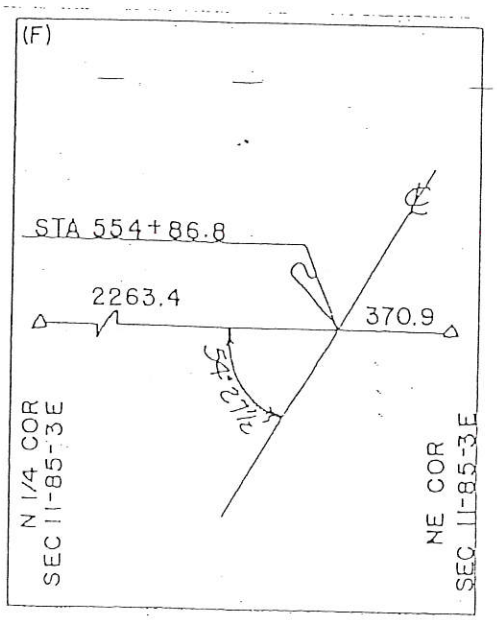

10

(10)

N E COR
SEC 15-85-3E

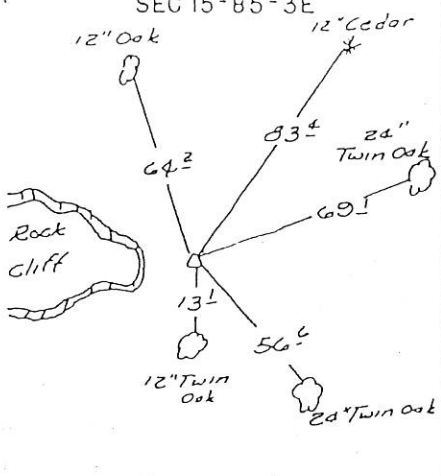

SET CONC. MONU.

(11)

E 1/4 COR
SEC 10-85-3E

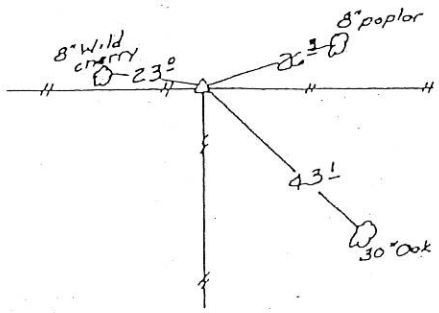

SET CONC. MONU.

(12)

N 1/4 COR
SEC 11-85-3E

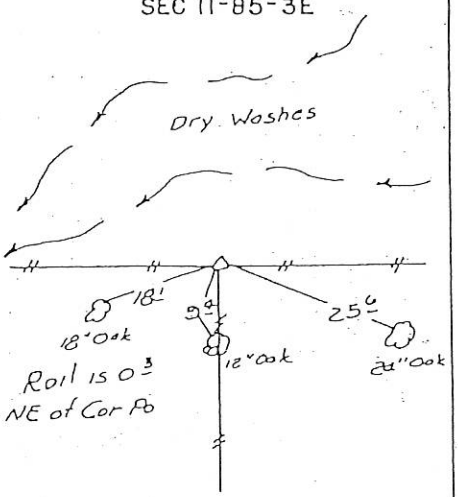

SET RAILROAD RAIL

(13)

NE COR
SEC 11-85-3E

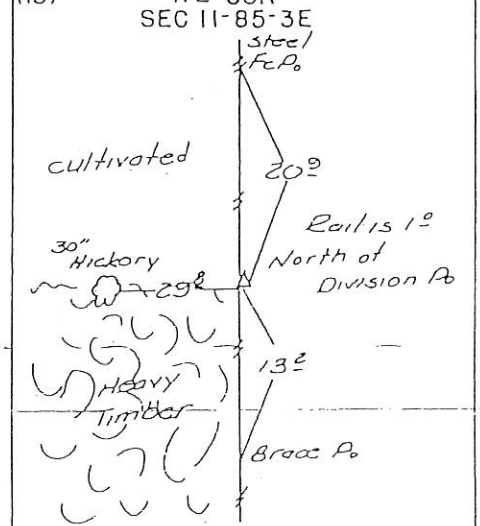

SET RAILROAD RAIL