

FILE NO. 03-1821  
BOOK 2 PAGE 2

03 APR -1 PM 12:25

PHYLLIS M. GERLACH  
JACKSON COUNTY, IOWA  
RECORDER  
# 60  
Fee 6.

Prepared by Wm. Burger Land Surveyors

510 3rd Street West Court, Worthington, Iowa

Phone 319 - 855 2028

# UNITED STATES PUBLIC LAND SURVEY CORNER CERTIFICATE

Land Survey Monuments situated in Section 4, Township 86N, Range 2E, of the Fifth Principal Meridian, Jackson County, Iowa. Previously recorded in SEE NOTE in the Office of the County Recorder

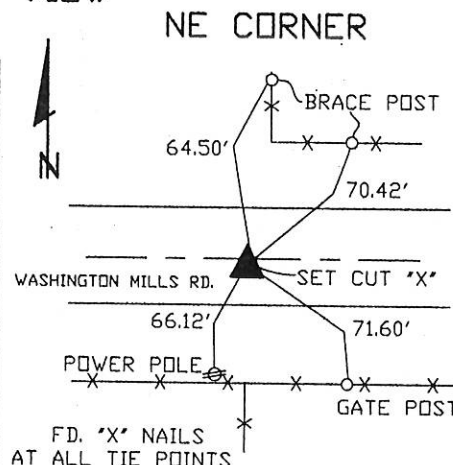
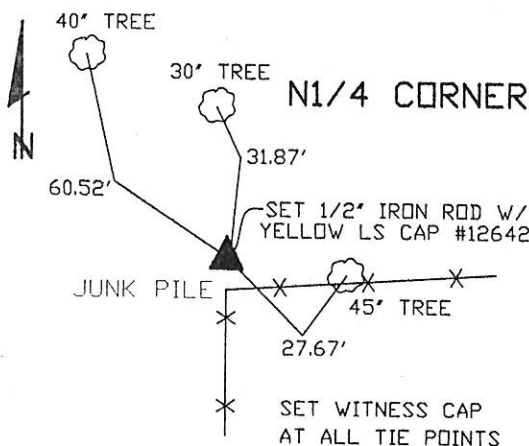
Monument Description and Remarks: (No Corner Certificates found at the County Recorders Office)

N1/4 CORNER - SET 1/2" IRON ROD W/YELLOW LS CAP #12642 - USED EXISTING

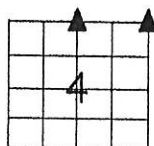
INFORMATION FROM DEED RECORDED IN BOOK 158, PAGE 313 AND SET ON LINE BETWEEN NW CORNER AND THE NE CORNER; METAL DETECTED AND PROBED AREA BUT NOTHING WAS FOUND

NE CORNER - SET CUT "X" - USED EXISTING LAND SURVEY CORNER CERTIFICATE FOUND IN THE JACKSON COUNTY RECORDERS OFFICE IN BOOK 1, PAGE 240; WASHINGTON MILLS ROAD HAD BEEN PAVED THEREFORE DESTROYING OLD MONUMENT

## PLAN VIEW



NOTE: THE NE CORNER WAS PREVIOUSLY RECORDED IN BOOK 1, PAGE 240



SEAL

SEC. 4 TWP. 86N RANGE 2E

I hereby certify that this land surveying document was prepared and related survey work was performed by me or under my direct personal supervision and that I am a duly licensed Land Surveyor under the laws of the State of Iowa.

William H. Burger 3/28/03  
Date

William H. Burger

License number 12642

My license renewal date is December 31, 2004

Pages or Sheets covered by this seal: Sheet 1 of 1

## CORNERS TO BE INDEXED

N1/4 CORNER 4 86N 2E

NE CORNER 4 86N 2E