



Document 25-2737

Type 15 001 Pages 1
Date 9/15/2025 Time 9:14 AM
Rec Amt \$7.00

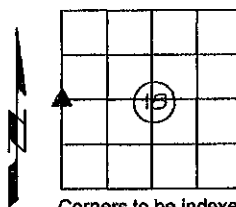
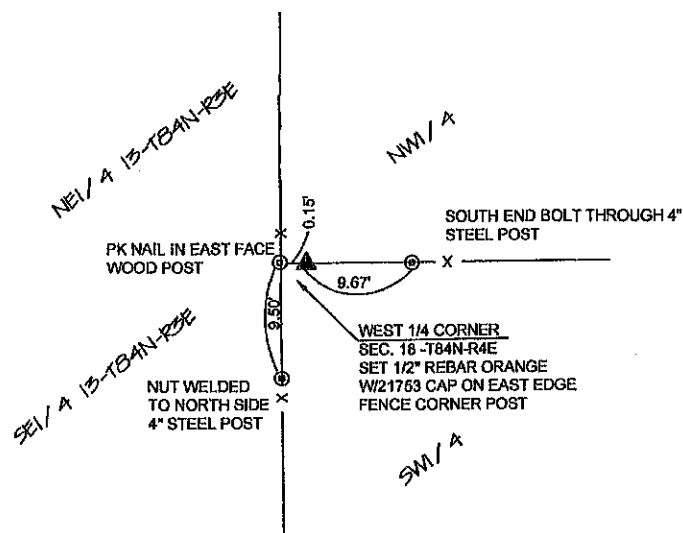
ARLENE SCHAUF, RECORDER/REGISTRAR
JACKSON COUNTY IOWA

UNITED STATES PUBLIC LAND SURVEY CORNER CERTIFICATE

Land Survey Monuments Situated in Northwest Quarter Fractional Section 18, Township 84 North, Range 4 East of the Fifth Principal Meridian, Jackson County, Iowa.

Narrative:

West 1/4 corner: Set a 1/2" rebar with orange #21753 cap at the existing fence line running North-South & East. Newly set corner.



Corners to be indexed:

WEST 1/4 CORNER
FRAC. SEC. 18, T84N-R4E



I hereby certify that this land surveying document was prepared and the related survey work was performed by me or under my direct personal supervision and that I am a duly licensed Land Surveyor under the Laws of the State of Iowa.
Duane Jacobs 9/11/25
(signature) (date)
DUANE K JACOBS, PLS
License number: 21753
My license renewal date is December 31, 2026
Pages or sheets covered by this seal: 1

FILE NO. 03-1045
BOOK 1 PAGE 597

03 FEB 26 AM 11:27

IW ENGINEERS & SURVEYORS, P.C. 4155 PENNSYLVANIA AVE. DUBUQUE, IOWA,

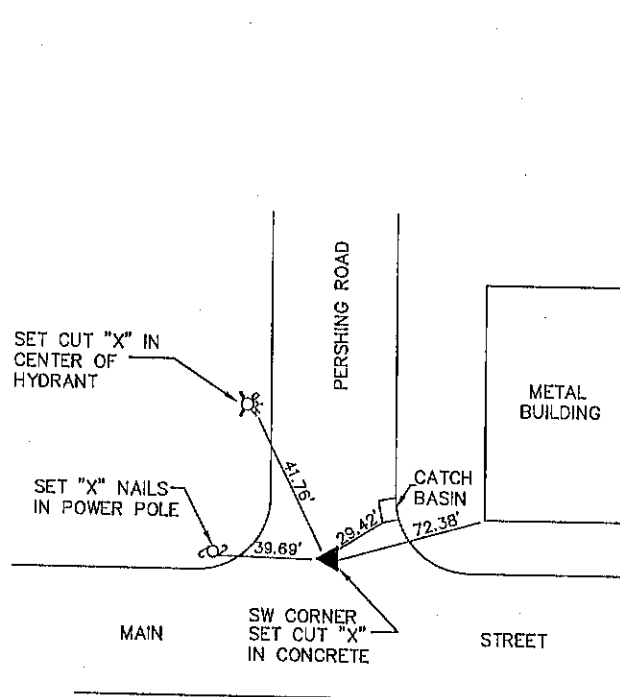
PHYLLIS M. GERLACH
JACKSON COUNTY, IOWA
RECORDED

UNITED STATES PUBLIC LAND SURVEY CORNER CERTIFICATE OF
LAND SURVEY MONUMENTS SITUATED IN SECTION 18, TOWNSHIP 84 NORTH, RANGE 3 EAST
OF THE FIFTH PRINCIPAL MERIDIAN, JACKSON COUNTY, IOWA.
PREVIOUSLY RECORDED IN BK. 1, PAGE 120 IN COUNTY RECORDER'S OFFICE.

MONUMENT DESCRIPTION AND REMARKS:

SW CORNER, SECTION 18, T84N, R3W - SET CUT "X" IN CONCRETE FROM TIES RECORDED IN
BOOK 1 PAGE 120

PLAN - VIEW



I HEREBY CERTIFY THAT THIS LAND SURVEYING DOCUMENT WAS PREPARED
AND THE RELATED SURVEY WORK WAS PERFORMED BY ME OR UNDER MY
DIRECT PERSONAL SUPERVISION AND THAT I AM A DULY LICENSED LAND
SURVEYOR UNDER THE LAWS OF THE STATE OF IOWA.

FOR IW ENGINEERS AND SURVEYORS, P.C.

John M. Tranmer 2-25-03
JOHN M. TRANMER DATE

LICENSE NO. 12631 MY LICENSE RENEWAL DATE IS 12/31/2004

LIST CORNERS TO BE INDEXED

CORNERS	SECTION	TWP	RANGE
SW CORNER	18	T84N	R3E



IW ENGINEERS &
SURVEYORS, P.C.

4155 PENNSYLVANIA AVE. DUBUQUE, IA 52002 (563) 556-2464

MONUMENT RECORD

COUNTY: JACKSON
TOWNSHIP: MAQUOKETA

DATE: 01-27-03
REVISED:

FIELD
BOOK NO. 360

PROJ.
NO. 98134-06

INDEX
NO.