



Document 18-1083

Book 2018 Page 1083 Type 15 001 Pages 1
Date 4/09/2018 Time 2:08 PM
Rec Amt \$7.00

ARLENE SCHAUF, RECORDER/REGISTRAR
JACKSON COUNTY IOWA

PREPARED BY: MICHAEL J. WEBER, WEBER SURVEYING, LLC, 26789 46TH AVE, BERNARD, IA 52032 (563) 879-4173

UNITED STATES PUBLIC LAND SURVEY CORNER CERTIFICATE OF

LAND SURVEY MONUMENTS SITUATED IN SECTION 10, TOWNSHIP 85 NORTH, RANGE 4 EAST
OF THE FIFTH PRINCIPAL MERIDIAN, JACKSON COUNTY, IOWA.
PREVIOUSLY RECORDED NONE

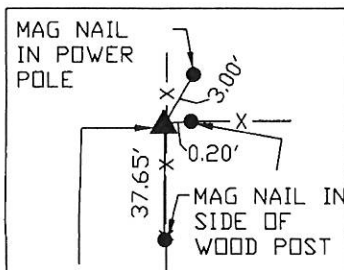
(book, page, document number, etc.)

(Show reason for preparing this certificate, the evidence and detailed procedures used in establishing the corner positions and monumentation found or placed.)

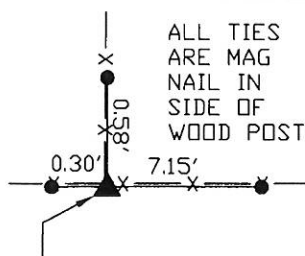
-NW COR., SEC. 10, T.85N. R.4E. OF THE 5TH P.M. PLACED 5/8" DIA. REROD W/ORANGE PLASTIC CAP NO. 15084. ESTABLISHED CORNER AT THE INTERSECTION OF THE FENCELINE RUNNING NORTH, SOUTH AND EAST.
-WEST 1/4 COR., SEC. 10, T.85N. R.4E. OF THE 5TH P.M. PLACED 5/8" DIA. REROD W/ORANGE PLASTIC CAP NO. 15084. ESTABLISHED CORNER AT THE INTERSECTION OF THE FENCELINE RUNNING EAST, WEST AND NORTH.
-NE COR., OF THE NW-NW, SEC. 10, T.85N. R.4E. OF THE 5TH P.M. PLACED 5/8" DIA. REROD W/ORANGE PLASTIC CAP NO. 15084. ESTABLISHED CORNER INLINE WITH THE EAST WEST OCCUPATION FENCELINE AND A 1/4 OF THE DISTANCE BETWEEN THE NW COR., AND THE NE COR., FROM THE NW CORNER OF SAID SECTION 10.

(Show a minimum of three reference ties to durable physical objects, relevant monuments and physical conditions that will enable recovery of the corner.)

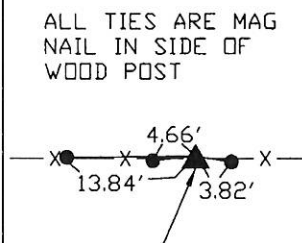
PLAN - VIEW



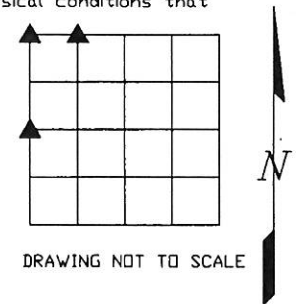
NW COR., SEC. 10, T.85N, R.4E. OF THE 5TH P.M. PLACED 5/8" DIA. REROD W/ORANGE PLASTIC CAP NO. 15084




WEST 1/4 COR., SEC. 10, T.85N, R.4E. OF THE 5TH P.M. PLACED 5/8" DIA. REROD W/ORANGE PLASTIC CAP NO. 15084



NE COR., NW-NW, SEC. 10, T.85N, R.4E. OF THE 5TH P.M. PLACED 5/8" DIA. REROD W/ORANGE PLASTIC CAP NO. 15084



DWG. NO. 18019 - KILBURG



I HEREBY CERTIFY THAT THIS LAND SURVEYING DOCUMENT WAS PREPARED AND THE RELATED SURVEY WORK WAS PERFORMED BY ME OR UNDER MY DIRECT PERSONAL SUPERVISION AND THAT I AM A DULY LICENSED LAND SURVEYOR UNDER THE LAWS OF THE STATE OF IOWA.

Michael J. Weber
MICHAEL J. WEBER

March 26, 2018
(DATE)

LICENSE NUMBER 15084

MY LICENSE RENEWAL DATE IS DECEMBER 31, 2019

SHEETS COVERED BY THIS SEAL : THIS SHEET

List Corners to be Indexed

Corner	Sec	Twp	Range
NW COR.	10	85N	4E
WEST 1/4 COR.	10	85N	4E
NE COR., NW-NW	10	85N	4E