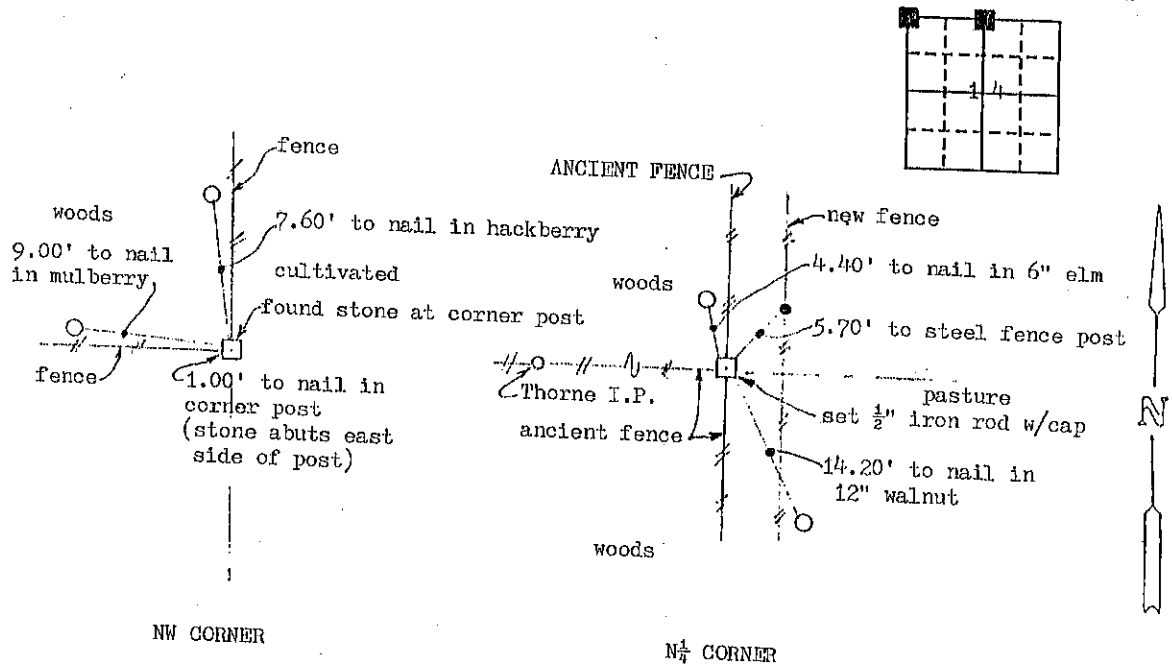


OF
Land Survey Monuments situated in Section 14, Township 84N, Range 6E, of the Fifth Principal Meridian, Jackson County, Iowa.
Previously recorded in _____ in County Recorder's Office.
(book, page, document number, etc.)

(Show reason for preparing this certificate, the evidence and detailed procedures used in establishing the corner positions and monumentation found or placed.)
Monument Description and Remarks: NW CORNER: Found stone at ancient fence corner and referenced out. N $\frac{1}{4}$ CORNER: Found ancient corner post lying down; fence wire intact. Set $\frac{1}{2}$ " dia. iron rod with cap #5339 here. Found Thorne iron pipe in fence line to west, per plat recorded in Book 1-A, p. 202. Mr. R. Giddings, who has farmed here for many years believes this to be the true N $\frac{1}{4}$ corner. The north-south fence to the east was placed there at a later date for convenience.

PLAN - VIEW

(Show a minimum of three reference ties to durable physical objects, relevant monuments and physical conditions that will enable recovery of the corner.)



I hereby certify that the survey work was completed and this certificate was prepared by me or under my direct personal supervision and that I am a duly registered land surveyor under the laws of the state of Iowa.


Signature: Thomas C. Tucker

Name typed or printed: THOMAS C. TUCKER

Date: 10/24/93 Reg. No. 5339

My registration expires 12/31/95

SEAL



Corners	List Corners to be Indexed Section	Twp	Range
NW & N $\frac{1}{4}$	14	84N	6E

FILE NO. 001666
BOOK 1 PAGE 166

1993 DEC 14 AM 9:52

SHIRLY RITENOUR
JACKSON COUNTY, IOWA
RECORDER

Jul 6 '00

FILE NO. 04-1375
BOOK 2 PAGE 254

04 APR -2 AM 7:27

PHYLLIS M. GERLACH
JACKSON COUNTY, IOWA
RECORDER Feb 11. 00

PREPARED BY:
WILLIAM HOLT, PLS
NORWEST SURVEYING SERVICES, INC.
301 E LINCOLNWAY
MORRISON, IL 61270

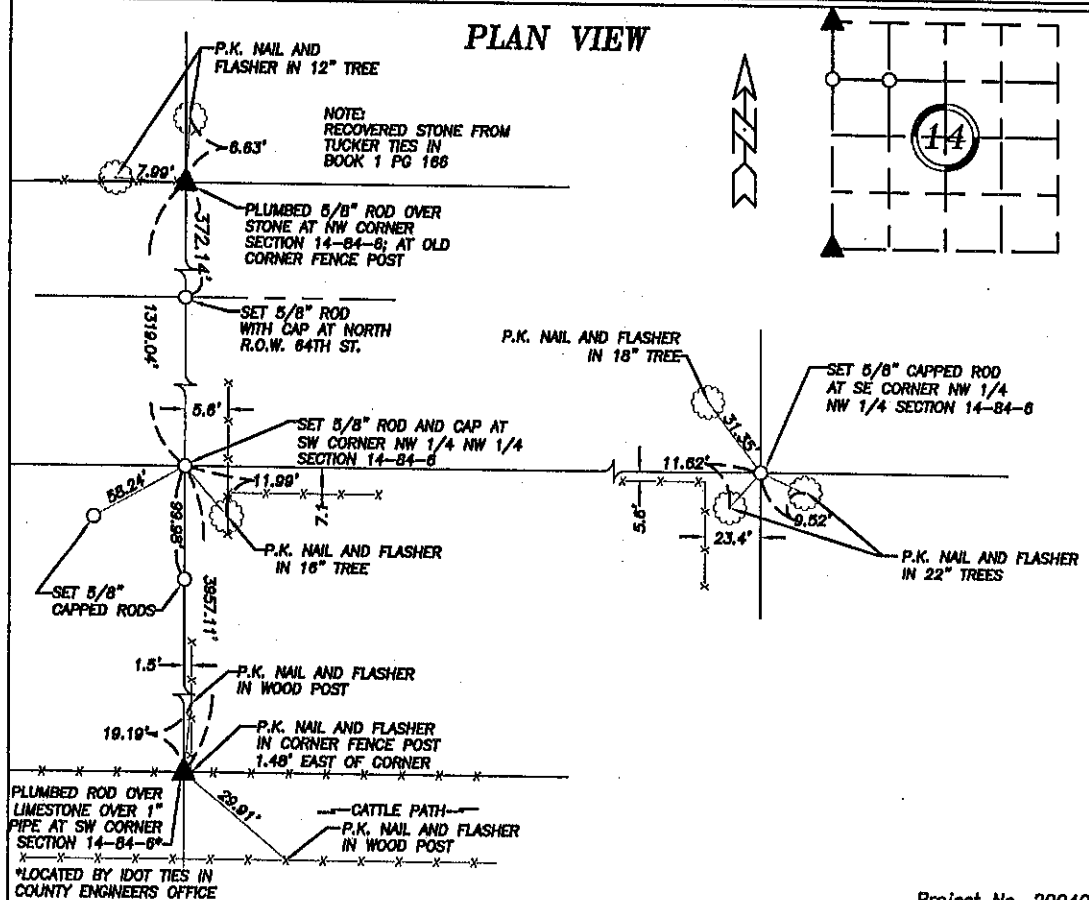
UNITED STATES PUBLIC LAND SURVEY CORNER CERTIFICATE OF

Land Survey Monuments in Section 14 in Township 84 North (T84N), Range 6 East (R6E)
of the Fifth Principal Meridian (5th PM), Jackson County, Iowa. (Not Previously Recorded)

Monuments were placed at the Northeast corner, Southeast corner, Southwest corner of the Northwest Quarter (NW 1/4) of the Northwest Quarter (NW 1/4) and the Southeast corner of the Northwest Quarter (NW 1/4) of Section 14 per the descriptions below.

The location of set monuments were established at a prorata location using existing monuments, fences and occupation lines within this and adjoining Sections.


PLAN VIEW



Project No. 2004058

I hereby certify that the survey work was completed and this land surveying document was prepared by me or under my direct personal supervision and that I am a duly registered land surveyor under the laws of the State of Iowa.

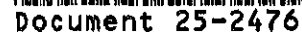
Signature: William E. Holt
William E. Holt
Iowa Registration No. 14105
My Registration Renews on December 31, 2004
Dated this 31st day of March, 2004 C.E.



Corners to be Indexed

Corner	Section	Township	Range
NW CORNER	14	84N	6E
SW COR NW 1/4 NW 1/4	14	84N	6E
SE COR NW 1/4 NW 1/4	14	84N	6E
SW CORNER	14	84N	6E

Book 2 Page 254



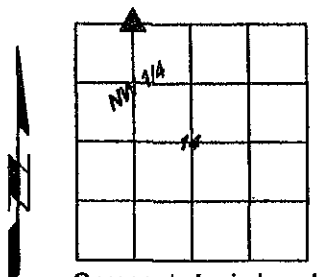
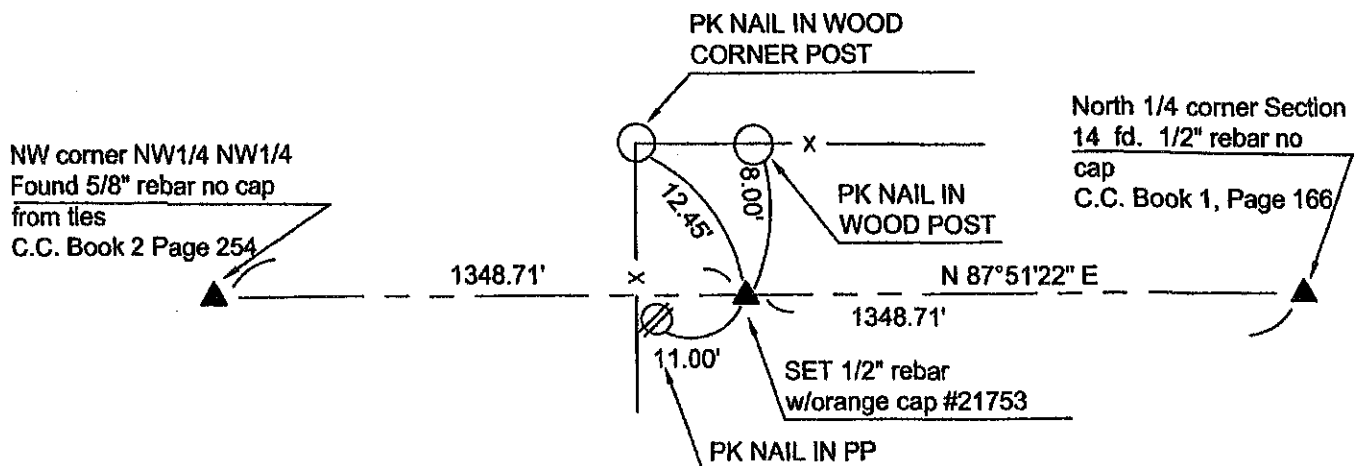
Type 15 001 Pages 1
Date 8/18/2025 Time 10:32 AM
Rec Amt \$7.00

ARLENE SCHAUF, RECORDER/REGISTRAR
JACKSON COUNTY IOWA

Land Survey Monument Situated in Northwest Quarter of the Northwest Quarter Section 14, Township 84 North, Range 6 East of the Fifth Principal Meridian, Jackson County, Iowa.


Narrative:

Northeast corner of the Northwest Quarter of the Northwest Quarter, set a 1/2" rebar with orange cap #21753 at the midpoint between found Northwest corner Northwest Quarter Northwest Quarter and found North Quarter corner of Section 14. No previous ties recorded.



Corners to be indexed:

Northeast corner NW1/4 NW1/4



I hereby certify that this land surveying document was prepared and the related survey work was performed by me or under my direct personal supervision and that I am a duly licensed Land Surveyor under the Laws of the State of Iowa.

Signature: Sharon Jacob Date: 8/01/2025

DUANE K JACOBS, PLS

License number: 21753

My license renewal date is December 31,

Pages or sheets covered by this act: